



A great place to *play*

OPEN SPACE PLAN
2024-2034

Endorsed 14/5/24



CITY OF
MARION



The Open Space Plan will assist the City of Marion to strategically provide, develop and manage open space over the next 10 years. The plan should be read in conjunction with:

- Open Space Policy (2022)***
- Open Space Service Levels***
- Open Space Methodology***

Open Space Plan

In the future, areas of the City of Marion will subject to increasing housing densities, specifically along Marion Road and around Tonsley. Council will need to proactively respond to higher density urban development in these areas and influence the appropriate provision and quality of open space and lifestyle opportunities.

It is important to not only have a good provision of open space but also consider the quality of the city's reserves to provide flexible open space that compensates for the lack of private open space.

Access to local parks that provide opportunities for play, recreational fitness activities and non-organised sport will be key design elements to create liveable communities.

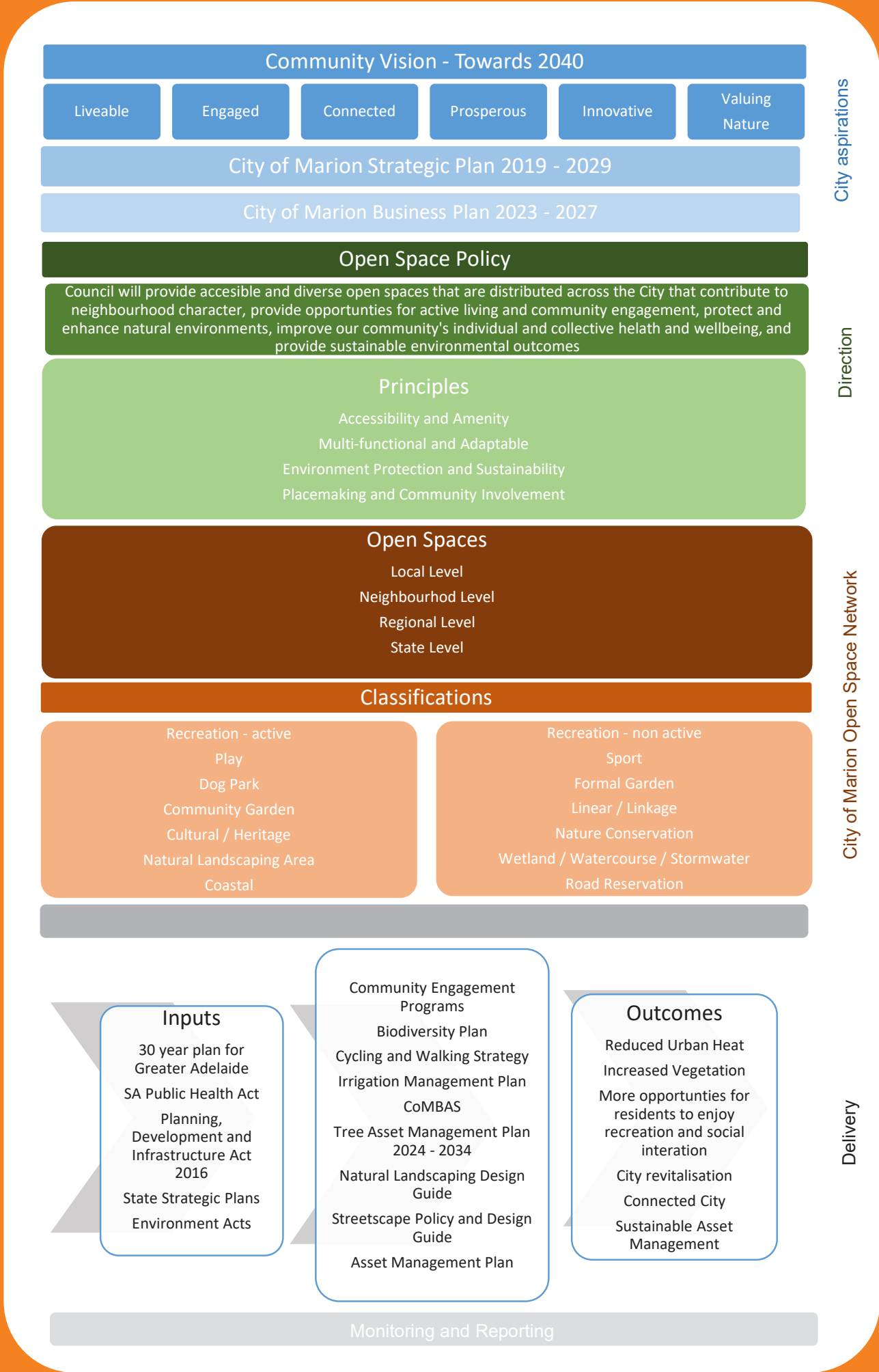
Consideration will need to be given to the population and the character of the surrounding area when planning for open space developments. A 'needs based' assessment that considers the socio-demographic composition of the population will assist with options for developments.

The Open Space Plan has nine focus areas to renew, develop and improve open space within the City of Marion. The following objectives are proposed against each focus area.

FOCUS AREA	OBJECTIVE
Low Open space areas	Improve the provision of open space in the areas with low provision across the City.
Environmental needs (people and nature)	Strengthen biodiversity, ecosystems and natural settings for our residents and the environment.
Open space activities	Create a vibrant city through the development, irrigation and renewal of open space to encourage active and healthy lifestyles and connect communities.
Partnership Projects	Develop partnerships to support the delivery of open spaces to maximise community outcomes.
Linkages and access to open space	Improve connections and access to open space.
Promotion of Open Space	Improve community awareness of open space through effective marketing. Improve community awareness in open space through informative signage.
Innovative use of open space	Create and enhance open spaces with the development of innovative treatments and activities to encourage healthy lifestyles.
Integration with other open space related programs	Ensure a holistic and integrated approach to open space developments through considering all of Councils open space related programs.
Asset Management	Improve asset management through the provision of planning and maintenance programs.

A comprehensive review of all of City of Marion’s open space connected these focus areas to the City of Marion vision, strategic and business plans to identify open space projects.

The Open Space Policy (2022) underpins the Open Space Plan, aligning a hierarchy and classification to each project.





Considerations

The City of Marion is focussed on achieving an equitable spread of appealing and functional open space across the city. Consideration has been given to achieving equitable distribution of facilities across the city such as basketball courts, fitness nodes, BBQ's and other recreational sport facilities.

Analysis considers current and future needs of the community and where there is open space to meet these considerations, or what is required for this to occur.

Specific consideration has been given to the following when developing the Open Space Plan:

QUALITY OF OPEN SPACE

1. Council will create accessible open spaces that provide quality opportunities for residents.
2. Council will support the development of quality open space that corresponds to the hierarchy and classifications set out in the Open Space Policy.
3. Maintenance of open space will reflect the quality determined by the open space and playground policies.
4. Open Space design will consider residents need to value and interact with nature.

OPEN SPACE ENGAGEMENT METHODOLOGY

1. A methodology framework will be created.
2. Residents will be invited to be involved with open space projects that have a value of \$50,000 or more.
3. Community assistance to support design of open space will be supported in line with the methodology frameworks for open space and playgrounds.
4. Where opportunity exists, Council will encourage local groups and schools to adopt open spaces to assist with care of trees and landscapes to create a sense of community ownership.

INFRASTRUCTURE

1. Toilets will be considered in Regional Open Spaces and Playgrounds and according to the toilet provision statement. See Appendix A.
2. Car parking should be considered at Regional Open Spaces and Playgrounds.
3. Exercise equipment will be considered where there is a gap in provision and suitable open space exists.
4. WSUD opportunities will be explored throughout all open space design.
5. Youth facilities such as skate parks will be considered after internal and external consultation.
6. In principle, the City of Marion will provide a seat and / or drink fountain at all accessible open space. These items will be considered on a case by case basis and based on classifications and hierarchy.

EQUITY OF OPEN SPACE

1. Respond to community needs such as age or disadvantage when planning open space.

NATURE PLAY

1. The City of Marion places a high value on nature play and will develop the open space plan to ensure that nature play opportunities are explored.

ABORIGINAL VALUES

1. Council will consider appropriate locations to reflect the values of the Kurna culture through infrastructure, interpretive signage or design.
2. Council will liaise with Kurna people to develop ideas within Open Space on a case by case basis.

SAFETY

1. Council will provide a range of recreation opportunities across the city, including fenced play areas for young children. Fencing will be provided if a safety need exists or where there is a lack of provision of a fenced play area.
2. Where appropriate, open spaces will be designed to allow for passive surveillance and other CPTED principles.
3. Council will support community and internal programs that maximise use of open space.
4. Community involvement will be encouraged to maintain a sense of ownership.

MANAGEMENT

1. Council will focus management resources according to the open space hierarchy.
2. Open spaces will be monitored to ensure they are fit for purpose.
3. Resources to maintain open space will be planned in the long term and monitored yearly.
4. Council will work with other authorities, such as DPTI, to ensure maintenance in open space is carried out to an appropriate quality.
5. Open space will be designed with internal consultation to ensure tree and plant species are sustainable and appropriate.

OPEN SPACE ACTIVITIES

1. Activities provided in open space will cater for sport, recreational sport, leisure and play opportunities where appropriate.
2. Where appropriate recreational sport infrastructure such as sport goals will be considered.
3. Community courts, providing for tennis, basketball and netball will be strategically upgraded and constructed, responding to gaps in provision.

CHANGES TO OPEN SPACE

1. Changes to open space hierarchy, functionality, and decisions about optimisation will be considered based on the following
 - a. Open Space provision in the surrounding area
 - b. Provision of particular activities in the area
 - c. Appropriateness of the open space for development (ie small)
 - d. Community demand
 - e. Urban heat and tree canopy cover in the area
2. Council will consult with local communities prior to changing the use or functionality of open space, according to the Open Space Methodology.

SIGNAGE

1. All playgrounds and regional open spaces will have naming signage which incorporates regulation needs.
2. Signage should be consolidated in open space to minimise visual clutter.
3. Interpretation of historical, cultural and environmental values can create interest within open space and should be considered in the design.
4. Directional signage in linear open spaces should be considered.

LIGHTING

1. Security Lighting should be considered in open space according to the City of Marion Public Lighting Guidelines.
2. Lighting which promotes facility use at night will be considered only in open space that is associated with major youth facilities such as skate parks, dog parks or that have major sporting facilities.
3. Open Space lighting should be consistent throughout the city and ensure maximum resilience to vandalism.





Considerations cont.

SUSTAINABILITY

1. Design principles for open space will consider environmentally sustainable principles.
2. WSUD will be considered in open space design.
3. The Tree Asset Management Plan 2024 - 2034 will be considered in open space design.
4. The Biodiversity Plan will be considered in open space design.

IRRIGATION

1. Where suitable open space will be designed using the natural landscapes design and maintenance guidelines.
2. Where irrigation is considered the irrigation guidelines should be applied.

SHADE

1. Tree planting for shade will be considered at all open space developments.
2. Council will consider artificial shade in playgrounds at a neighbourhood level and above.
3. Shade in open space will be considered according to the open space service levels.

DOG FRIENDLY AREAS

1. The management of dogs in open space will be guided by Council's Dog exercise off leash and on leash areas.
2. In addition to dog parks, Council will provide dog friendly open spaces with infrastructure such as dog bowls, seating and trails that promote dog walking as shown in Appendix A.
3. Dog park provision that is formal off lead, fenced dog areas will be planned by Council with extensive community consultation.
4. Dog regulations will be clearly displayed at open space with playgrounds and other recreational infrastructure.

ADDITIONAL OPEN SPACE PROVISION

1. Where there is low open space provision in the City of Marion, Council may seek to obtain new open space.
2. Council may work in partnership with schools and other community groups to provide greater open space opportunities.
3. Council will work with new developments to provide the most suitable open space provision for that area.

ACCESS

1. Where access to open space is difficult, the open space plan will develop suitable access to open space.
2. The cycling and walking strategy will be considered when planning and developing open space to ensure access to open space along the network.

Planning

The Open Space Plan provides a ten year plan of works to ensure that the City of Marion plans, manages and develops a variety of open space to improve sustainable environmental outcomes and our community's individual and collective health and wellbeing.

Open space will be designed and developed holistically. For example, where a playground is being designed and constructed, the open space surrounding the playground will be encompassed into the design.

The Open Space Plan is divided into Wards and is attached.



Toilet provision

Toilet Location

The provision of toilets within our open spaces is primarily based on the service levels within the Open Space and playground Frameworks. Prioritisation regarding the placement of toilets is given to the following open spaces within the service level hierarchy:

- State level open space
- Regional Playground sites
- Regional Open Space

The placement of toilets at open spaces which have not been classified within the above service levels can be considered on a case-by-case basis have regard to the following:

- The minimum service level is a Neighbourhood level open space or playground
- The reserves includes facilities with longer stay amenities such as sports courts, barbecues or a medium to large playground
- It is reasonable to expect that people would be using the park for extended periods and therefore a public facility extends the use and enjoyment of the space.
- A number of requests have been received and an assessment has shown that the site has high usage rates.

Opening Hours

- Council’s toilet facilities should be made available during the times when the activity that occurs at the site can happen safely and there is reasonable surveillance over the land.
- At the very minimum, Council’s public toilets should be open from 6am to 8pm, unless specific circumstances warrant otherwise.

Signage

Signage should be provided to each facility. At a minimum, signage associated with public toilets should include:

- On-site signs - Located on or around the facility itself and should be clear and legible and indicate the following:
 - o male/female/unisex facilities
 - o Opening hours
 - o Disability access (if applicable)
 - o Baby change facility (if applicable)
 - o Contact details to report vandalism or maintenance issues
- On-line information – Council’s website should provide a page dedicated to facilities in public open spaces and include the following information for each toilet:
 - o The location
 - o Opening hours
 - o Facilities offered
 - o Level of accessibility
 - o Link to the National Public Toilet Map (www.toiletmap.gov.au)

In some cases, where toilets have direct access from a major public road, directional signage may be appropriate. A ‘public toilet’ sign could be attached to the street sign which points to the direction that the toilet is located.

Service Levels

The following table shows suggested service levels for public toilets in open space.

Public Toilet Service Levels	
Site	Requirement
State	Two to three cubicles (1 ambulant, 1 DDA and 1 standard)
Regional	Two to three cubicles (1 ambulant, 1 DDA and 1 standard)
Neighbourhood*	One cubicle (min requirement - DDA) * Neighbourhood toilet facilities are subject to budget/community need/site usage
Local	No public toilet required
Public Toilet Options	
Standard Toilet: Public toilet product to be selected based on budget availability (potential suppliers of proprietary toilets include Landmark, Terrain, Asco and other similar suppliers of products). Door opening times may be automated.	Regional / neighbourhood sites
Automated Toilet: Exeloo	To be selected for sites with very high use/ potential vandalism risk or need additional safety requirements (eg civic centres, train stations, coastal locations)

Dog Friendly Areas

The management of dogs in open space will be guided by Council's Dog exercise off leash and on leash areas. These areas will be reviewed by the Community Safety team, in conjunction with Open Space and Recreation Planning.

Consideration should be given to making fenced playgrounds dog free areas. Community expectations within these areas is that children can play without interference with dogs. It is still expected that accredited assistance dogs as per section 21 of the Dog and Cat management Act 1995 will still be allowed access.

Formal Dog parks will be provided strategically across the city of Marion to provide formal dog off leash exercise areas. These formal dog parks will have the following attributes

- Perimeter fencing
- Air lock gates
- Drink fountains with dog bowls
- Seating

Construction of dog parks will follow the guidelines set out in "Unleashed: a guide to successful dog parks".

In addition to dog parks, Council will provide dog friendly open spaces within open space designated as off leash areas. These areas may have the following infrastructure to promote dog walking.

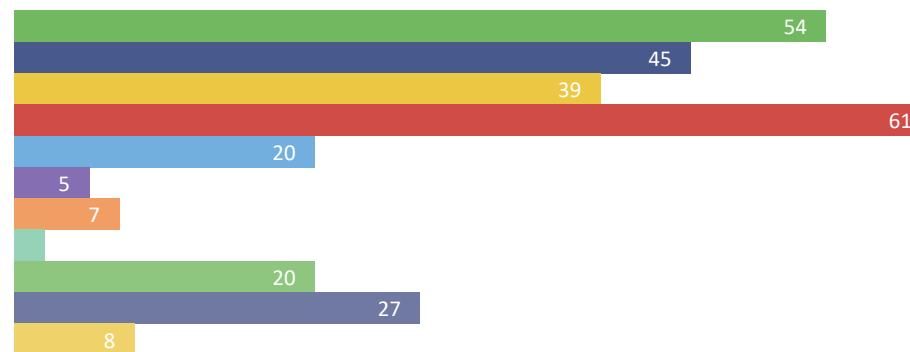
- Drink fountain with dog bowl
- Seating
- Trails
- Clear signage

Consideration should also be given to providing dog free areas.

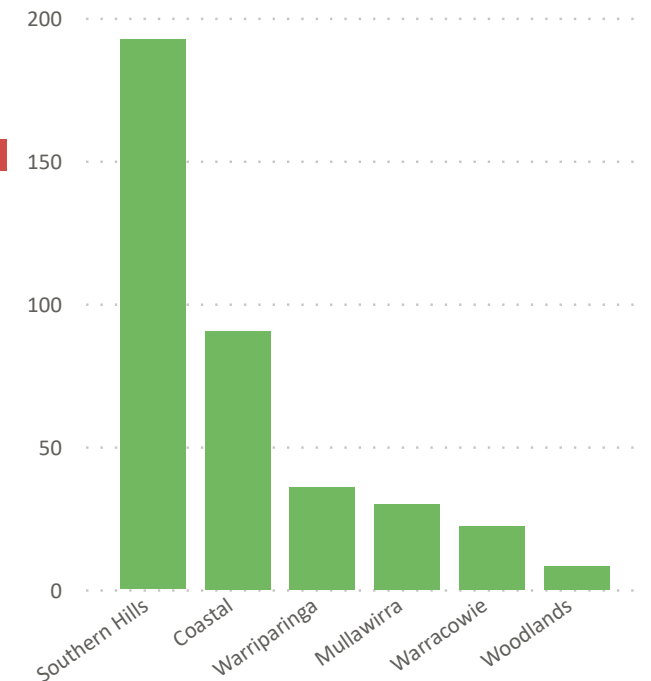


- Natural Landscaping area
- Play
- Recreation Active
- Recreation non-active
- Sport
- Community Garden
- Cultural / Heritage
- Dog Park

Open Space Classifications



Sqm of Open Space Per Person



Open Space Spend since 2014

Ward	\$
Coastal	\$8,408,320
Southern Hills	\$6,465,931
Warracowie	\$4,968,592
Woodlands	\$4,804,679
Mullawirra	\$3,612,870
Warriparinga	\$2,093,897
Total	\$30,354,289


Playgrounds

Local Neighbourhood Regional

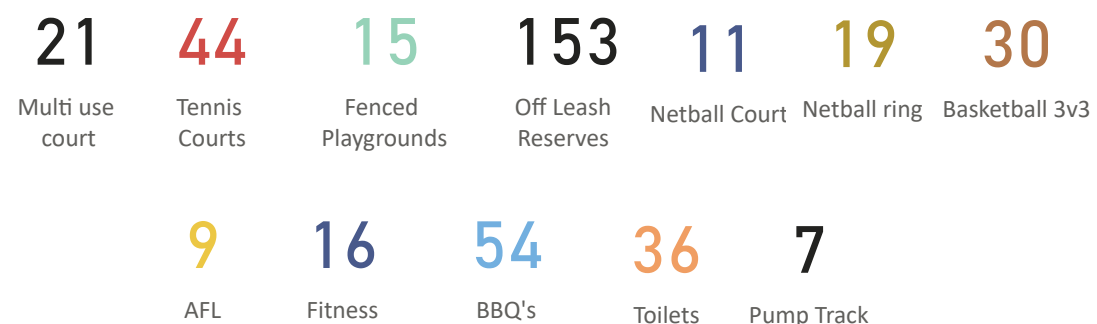


Open Space

Local Neighbourhood Regional

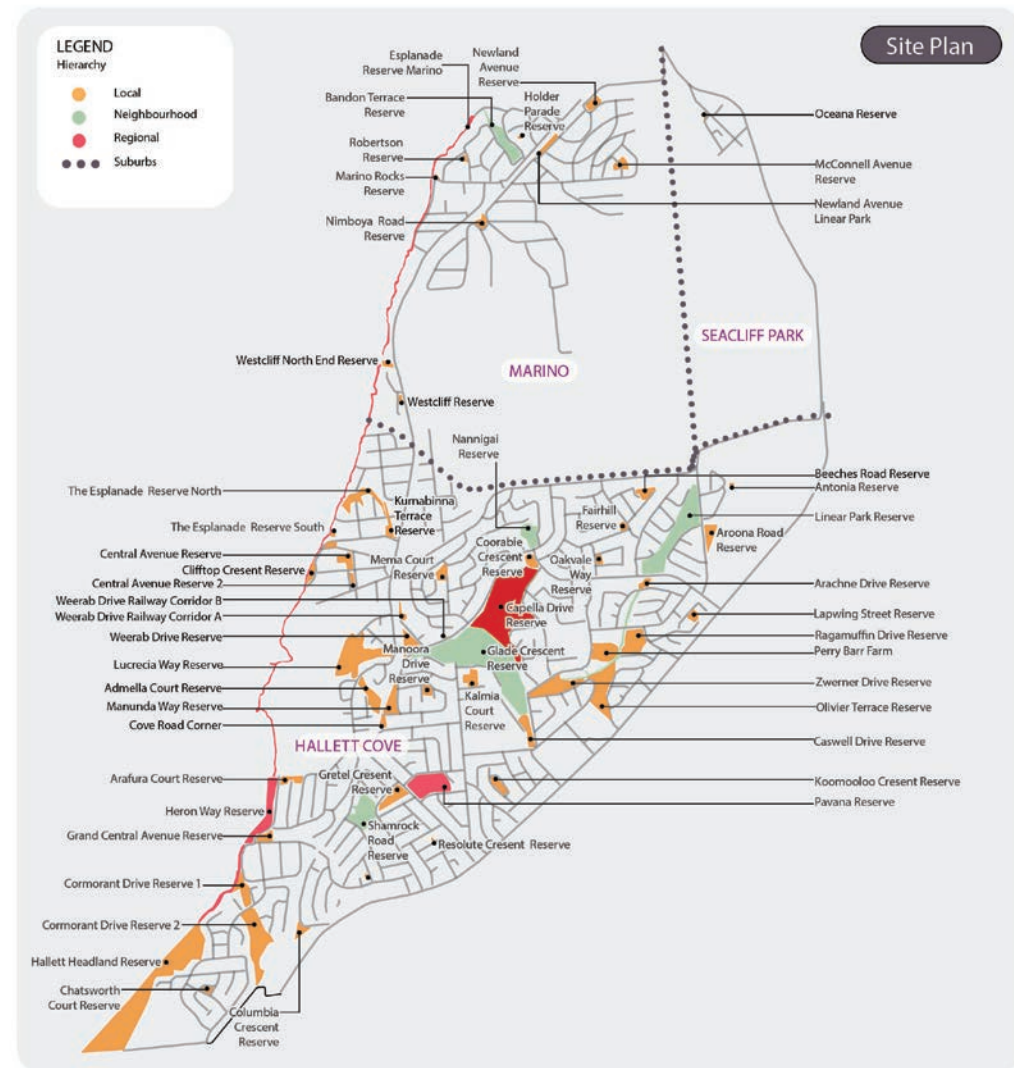


Facilities



City of Marion - Open Space Works

Reserve name	Suburb	Hierarchy	Primary classification	Recommended Works and Projects	Upgrade Service Level	Draft Year	Irrigation Score	Current Irrigation Area (m2)
To be investigated			Sport	Skate nodes / Pump Tracks / Roller Rink	Sport	31/32		
To be investigated			Recreation - active	No dog reserve	Recreation - active	31/32		
To be investigated			Cultural	Kaurna Site Activations	Cultural	31/32		
To be investigated			Sport	Replace concrete community wickets with turf	Sport	32/33		
To be investigated			Recreation - active	Under Cover Park	Recreation - active	32/33		
To be investigated			Recreation - active	Learn to ride track	Recreation - active	33/34		
To be investigated			Play	Girl friendly / Girl only facility	Play	33/34		



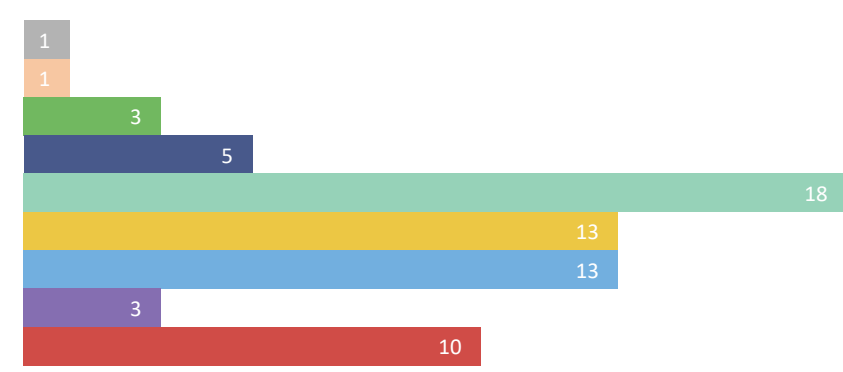
Site Plan

LEGEND
Hierarchy

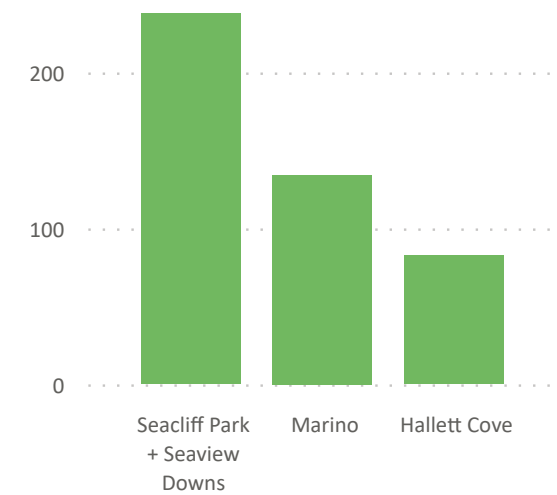
- Local
- Neighbourhood
- Regional
- Suburbs

- Community Garden
- Cultural / Heritage
- Linear / Linkage
- Natural Landscaping area
- Nature Conservation
- Play
- Recreation non-active
- Sport
- Recreation Active

Open Space Classifications




Sqm of open space per person



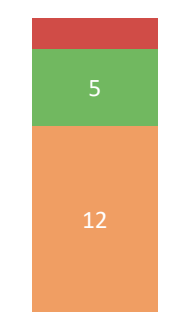
Open Space

Local Neighbourhood Regional

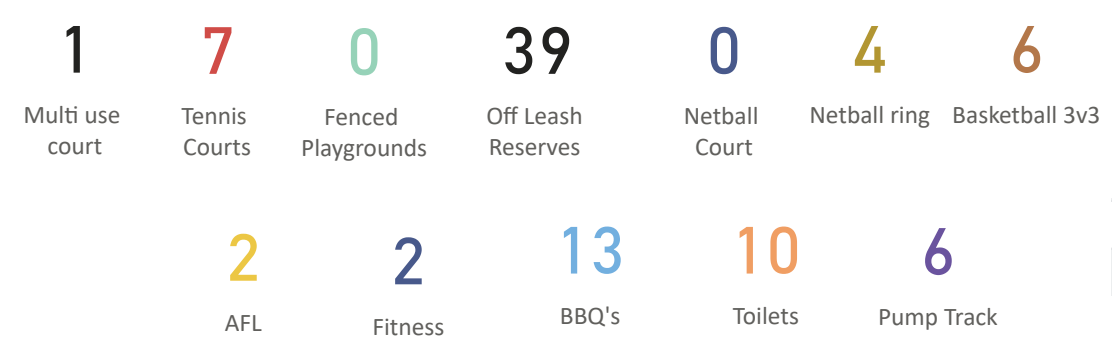


Playgrounds

Local Neighbourhood Regional



Facilities



Open Space Spend since 2014

Coastal - Open Space Spend since 2014	Activity	Year	\$
Cormorant Drive Reserve	Playground and Open Space upgrade	2023	\$182,900
Fryer Street Reserve	Open Space Upgrade / Toilet	2023	\$230,000
Lapwing Street Reserve	Playground and Open Space upgrade	2023	\$159,655
Capella Reserve	Playground and Skate Park	2022	\$3,000,000
Nimboya Road Reserve	Pump Track and drink fountain	2022	\$60,000
Westcliff Reserve	bench Seat	2022	\$5,000
McConnell Avenue Reserve	Community Court and Open Space upgrade	2021	\$217,189
Central Avenue Reserve	Playground and Open Space upgrade	2020	\$280,500
Cove Road	Bicycle repair station	2020	\$3,200
Oakvale Way Reserve	Playground and Open Space upgrade	2020	\$105,250
Bandon Terrace Reserve	Playground and Open Space upgrade	2019	\$355,500
Shamrock Road Reserve	Playground Upgrade / Shade Sail / Toilet / Courts	2019	\$533,500
Capella Reserve	Oval lighting / soccer nets	2018	\$107,000
Glade Crescent Reserve	Tree planting	2018	\$11,500
Heron Way Reserve	Foreshore Upgrade	2018	\$2,947,518
Linear Park Reserve	Playground Upgrade / Shade Sail / Tree Planting	2018	\$150,000
Nannigai Drive Reserve	Court cleaning / fence repair	2018	\$5,000
Pavana Reserve	Shade Sail / Tree Planting	2018	\$54,608

Coastal - Open Space Works

Reserve Name	Suburb	Hierarchy	Primary classification	Recommended works and projects	Upgrade Service Level	Draft Year	Irrigation Score	Current Irrigation Area (m2)
Antonia Circuit Reserve	HALLETT COVE	Local	Natural Landscaping area	Landscaping	Recreation - non active.	33/34	0	0
Arachne Drive Reserve	HALLETT COVE	Local	Recreation - non active	Landscaping	Linear / Linkage	29/30	0	0
Aroona Road Reserve	HALLETT COVE	Local	Natural Landscaping area	The trail through Linear Park(s) needs an identity.	Linear / Linkage			0
Bandon Terrace Reserve	MARINO	Neighbourhood	Play	Natural landscaping	Natural Landscaping area - northern portion.	26/27	14	5100
Beeches Road Reserve	HALLETT COVE	Local	Recreation - non-active	Dog Friendly reserve. Work in conjunction with the biodiversity plan for natural landscaping.	Dog Park (Dog friendly amenities)	28/29	5	0
				Remove post and rail fencing and replace with natural barriers	Recreation - non active.	28/29		
Capella Drive Reserve	HALLETT COVE	Regional	Recreation - active	Seating node and drink fountain	Recreation - active	24/25		
Central Avenue Reserve	HALLETT COVE	Neighbourhood	Recreation - active	Community consultation for a multi use court.	Sport	28/29	5	0
				Remove and Replace reserve fencing	Recreation - non active.	28/29		
Chatsworth Court Reserve	HALLETT COVE	Local	Play	Drink fountain	Recreation - active	24/25	14	3200
Fairhill Reserve	HALLETT COVE	Local	Recreation - non-active	Seat / path to compliment natural landscaping through Biodiversity Plan	Recreation - non active.	30/31	8	0
Fryer Street Reserve	HALLETT COVE	Local	Recreation - non active	Toilet wrap and increased landscaping	Revreation - non active	24/25	12	0
				Irrigation to whole reserve and hydroseed	Irrigation	24/25		
Koomooloo Cresent Reserve	HALLETT COVE	Local	Play	Local Playground + Drink Fountain	Play	28/29	13	2200
				Remove chain and post fencing (340m)		28/29		
				Irrigation upgrade (2,000 sqm)	Irrigation	24/25		
Linear Park Reserve	HALLETT COVE	Local	Linear / Linkage	The trail through Linear Park(s) needs an identity. Tunnel under Barramundi Road to be made nice - art? Lighting Drink fountain at playground. Opportunity for fitness trail along the pathway.	Linear / Linkage Local Trail	24/25	0	0
Linear Park Reserve	HALLETT COVE	Local	Linear / Linkage		Recreation - active (Fitness)	24/25		
Lucrecia Way Reserve	HALLETT COVE	Local	Nature Conservation	Bench and Dog Bowl near Lucrecia Way. Bench seat other side of bridge looking over water. Fencing	Linear / Linkage	29/30	5	0
Manoora Drive Reserve	HALLETT COVE	Local	Play	Drink fountain	Recreation - active Drink fountain	26/27	13	1200
				Local Playground	Play	26/27		
				Replace fencing - fence playground (150m)		26/27		
				Irrigation upgrade (2,000 sqm)	Irrigation	26/27		
McConnell Street Reserve West	HALLETT COVE	Local	Recreation - active	Natural landscaping. No funding be applied to this site, external funding only	Recreation - non active.	29/30	0	0
Newland Ave Linear Park	MARINO	Local	Recreation - non active	Seat to be replaced. Biodiversity zone.	Recreation - non active.	24/25	5	0
Nimboya Road Reserve	MARINO	Local	Play	Local Playground	Play	34/35	14	1000
				Remove chain and post fencing (240m)	Recreation - non active.			

Coastal - Open Space Works

Reserve	Suburb	Hierarchy	Primary Classification	Recommended works and projects	Upgrade Service Level	Draft Year	Irrigation Score	Current Irrigation Area (m2)
Olivier Terrace Reserve	HALLETT COVE	Local	Play	Drink fountain	Recreation - non active	25/26	14	2000
				Local Playground (irrigation does not need upgrade)	Play	29/30		
Pavana Reserve	HALLETT COVE	Regional	Recreation - active	Replace goal post. Apply natural landscaping guidelines. Upgrade basketball and add netball ring when playground is upgraded.	Sport Natural Landscaping area	24/25	14	4900
				Irrigation upgrade (5,000 sqm)	Irrigation	24/25		
				Neighbourhood Playground	Play	31/32		
				3 v 3 basketball court / netball / fitness	Recreation - active	31/32		
				Remove post and rail fencing		31/32		
Perry Barr Farm	HALLETT COVE	Local	Recreation - non active	Work with placemakers to see how we can make this site a destination. Partnership potential with Lions Club and Scouts. Addition of an app for a guided tour of the site.	Cultural / Heritage	24/25	5	0
Ragamuffin Drive Reserve	HALLETT COVE	Local	Nature Conservation	The trail through Linear Park(s) needs an identity.			0	0
Weerab Drive Railway Corridor / Reserve	HALLETT COVE	Local	Nature Conservation	Capture the cultural aspect of this site. Work with Cycling and Walking Stratgey to add a pathway.	Linear / Linkage	28/29	0	0
Zwerner Drive Reserve	HALLETT COVE	Local	Recreation - active	The trail through Linear Park(s) needs an identity. Coast to Vines bike repair station?			7	0
					Total			19,600

Coastal - Continue to maintain

Reserve Name	Suburb	Hierarchy	Primary classification	Continue to maintain / completed works	Irrigation Score	Current Irrigation Area (m2)
Admella Ct Reserve	HALLETT COVE	Local	Nature Conservation	Pathway to be considered in Cycling and Walking Strategy	0	0
Arafura Court Reserve	HALLETT COVE	Local	Nature Conservation	Continue to maintain	0	0
Caswell Drive Reserve (Glade)	HALLETT COVE	Local	Play	Continue to maintain	0	0
Capella Drive Reserve	HALLETT COVE	Regional	Recreation - active	Neighbourhood Playground and skate park upgraded 21/22	15	15700
Central Avenue Reserve	HALLETT COVE	Local	Play	Neighbourhood Playground Upgraded 19/20	14	1200
Clifftop Crescent Reserve	HALLETT COVE	Local	Nature Conservation	Continue to maintain	10	0
Coast park		State	Recreation - active	Continue to maintain	0	0
Columbia Crescent Reserve	HALLETT COVE	Local	Play	Continue to maintain	12	0
Coastal Walking Trail	HALLETT COVE	Regional	Walking / Linkage	Public Toilet - Fryer Street Reserve 22/23	0	0
Cove Road (Hallett Cove Railway Station)		Local		Request for a bike repair station 20/21	0	0
Coorabie Crescent Reserve (see Capella)	HALLETT COVE	Local	Recreation - non-active	Continue to maintain	0	0
Cormorant Drive Reserve	HALLETT COVE	Local	Play	Local Playground upgraded 22/23	17	1400
Cove Rd / Railway corner	HALLETT COVE	Local	Natural Landscaping area	Continue to maintain	0	0
Esplanade Reserve Marino	MARINO	Local	Nature Conservation	Continue to maintain	7	0
Glade Crescent Reserve	HALLETT COVE	Neighbourhood	Nature Conservation	Continue to maintain	14	
Grand Central Avenue Reserve	HALLETT COVE	Local	Cultural / heritage	Continue to maintain		
Gretel Crescent Reserve	HALLETT COVE	Local	Natural Landscaping area	Continue to maintain	6	0
Hallett Cove Conservation Park	HALLETT COVE	State	Recreation - active			
Hallett Headland Reserve	HALLETT COVE	Local	Nature conservation	Continue to maintain	0	0
Hallett Headland Reserve (small)	HALLETT COVE	Local	Nature Conservation	Continue to maintain	0	0
Heron Way Reserve	HALLETT COVE	Regional	Recreation - active	Regional Playground upgrade 18/19 Irrigation upgrade 20/21	17	8100
Holder Parade Reserve	MARINO	Local	Natural Landscaping area	Continue to maintain	0	0
Kalmia Court Reserve	HALLETT COVE	Local	Nature Conservation	Continue to maintain	0	0
Kurnabinna Tce Reserve	HALLETT COVE	Local	Recreation - non active	Continue to maintain	0	0
Lapwing Street Reserve	HALLETT COVE	Local	Play	Local playground and irrigation ugrade 22/23	13	0
Manunda Way Reserve	HALLETT COVE	Local	Nature Conservation	Continue to maintain	0	0
Marino Conservation Park	MARINO	State	Recreation - active			
Marino Rocks Reserve	MARINO	Local	Nature conservation	Continue to maintain	0	0


Coastal - Continue to maintain

Reserve	Suburb	Hierarcy	Primary Classifica- tion	Continue to maintain / completed works	Irrigation score	Current Irrigation Area (m2)
Mema Court Reserve	HALLETT COVE	Local	Play	Drink fountain and election committments 2024	12	2000
Nannigai Drive Reserve	HALLETT COVE	Local	Play	Neighbourhood Playground upgraded 20/21	13	0
Newland Avenue Linear Park	MARINO	Local	Community Garden	Continue to maintain	5	0
Oakvale Way Reserve	HALLETT COVE	Local	Play	Local Playground upgraded 20/21	13	2000
Oceana Reserve	SEACLIFF PARK	Local	Recreation - non active	Continue to maintain	5	0
Resolute Cresent Reserve	HALLETT COVE	Local	Recreation - non active	Continue to maintain	11	0
Robertson Place Reserve	MARINO	Local	Recreation - non active	Pathway to be considered in Cycling and Walking Strategy	5	0
Shamrock Road Reserve	HALLETT COVE	Neighbourhood	Sport	Neighbourhood Playground and toilet upgraded 18/19	12	2000
The Esplanade Reserve North	HALLETT COVE	Local	Coastal	Continue to maintain	7	0
The Esplanade Reserve South	HALLETT COVE	Local	Nature Conservation	Continue to maintain	7	0
Westcliff Reserve	MARINO	Local	Recreation - non-active	Bench Seat added 21/22	0	0
Westcliff North End Reserve	HALLETT COVE	Local	Coastal	Continue to maintain	0	0
						32,400

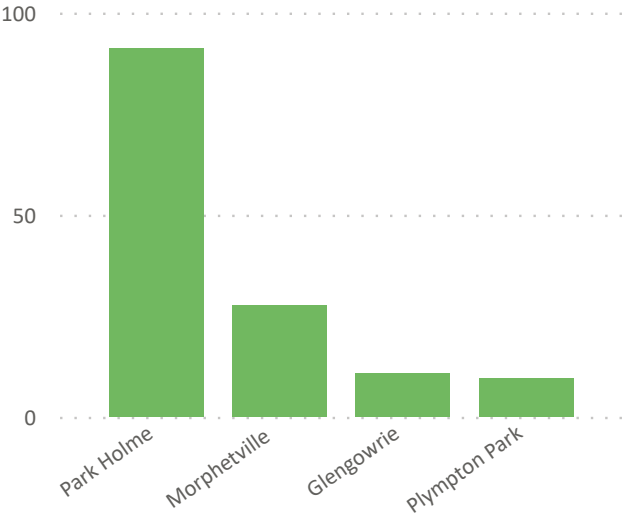


- Linear / Linkage
- Natural Landscaping area
- Play
- Recreation Active
- Recreation non-active
- Sport
- Dog Park

Open Space Classifications



Sqm of Open Space Per Person



Open Space

Local Neighbourhood Regional



Playgrounds

Local Neighbourhood Regional



Facilities



Open Space Spend since 2014

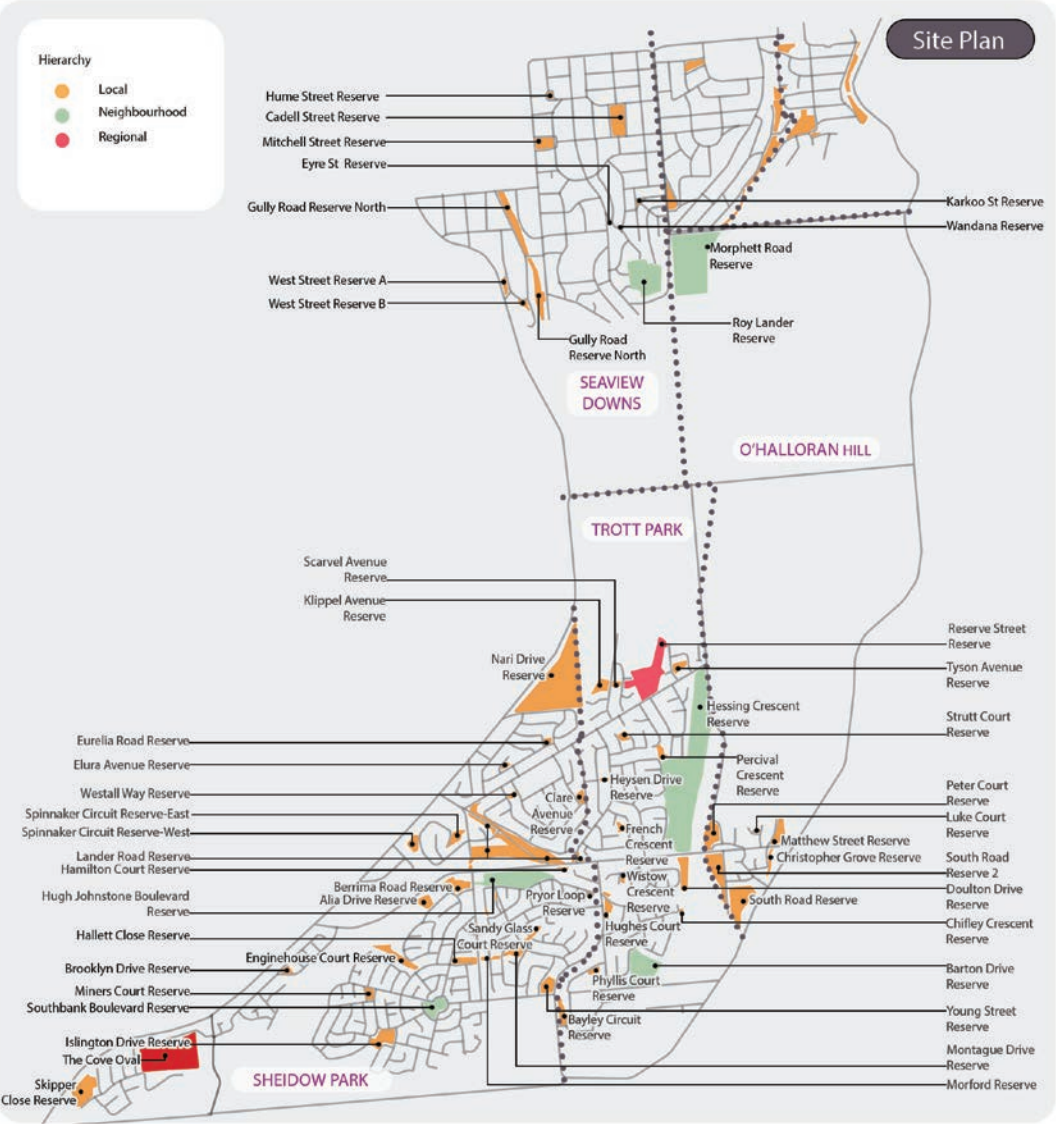
Mullawirra Open Space Spend since 2014	Activity	Year	\$
Breakout Creek Reserve	Open Space and Path upgrade	2023	\$60,645
Hendrie Street Reserve	Open Space Upgrade	2022	\$197,140
McKellar Street Reserve	Fencing replacemnt	2022	\$40,000
Morphetville Reserves	Open Space Upgrade	2022	\$87,000
Hazelmere Road Reserve	Court line marking / fence repairs / dog park	2021	\$276,000
Morphetville Park Oval	Lighting	2021	\$82,000
Morphetville Reserves	Open Space Upgrade	2021	\$60,000
Stanley Street Reserve	Playground and Open Space Upgrade	2021	\$360,629
Aldridge Avenue Reserve	Shade Sail / Tree Planting	2018	\$32,295
Appleby Road Reserve	Playground Upgrade	2018	\$250,000
Breakout Creek Reserve	Playground Upgrade	2018	\$95,250
Hendrie Street Reserve	Playground Upgrade	2018	\$975,000
Mulcra Street Reserve	Shade Sail / Tree Planting	2018	\$34,911
Woodforde Family Reserve	Playground Upgrade / Court works / DDA toilet	2018	\$461,000
Morphetville Park Tennis	Lights / fencing	2016	\$132,000
Plympton Oval	Playground and Oval Upgrade	2015	\$438,000
Stanley Street Reserve	Court resurfacing / fencing	2014	\$31,000

Mullawirra - Open Space Works

Reserve Name	Suburb	Hierarchy	Primary classification	Recommended Works and Projects	Upgrade Service Level	Draft year	Irrigation Score	Current Irrigation Area (m2)
Ascot Park Bowling Club	PARK HOLME			Irrigation upgrade (6930 sqm)	Irrigation	26/27		5500
Chittleborough Reserve 2	MORPHETTVILLE	Local	Recreation - non active	Irrigation upgrade (1300 sqm)	Irrigation	33/34	11	1300
Cowra Crescent Reserve	PARK HOLME	Local	Play	Consult with playground removal in conjunction with Nunyah upgrade.		26/27	14	500
Elizabeth Ryan Reserve	PARK HOLME	Local	Play	Incorporate Herbert Street land and upgrade local playground.	Play	24/25	12	0
Hazelmere Road Reserve	PARK HOLME	Neighbourhood	Recreation - active	Irrigation upgrade (9,800 sqm)	Irrigation	30/31	15	9800
				Neighbourhood Playground Upgrade - Change of hierarchy	Play	30/31		
				Tubular fencing removal and replacement (200m)		30/31		
Mulcra Avenue Reserve	PARK HOLME	Neighbourhood	Recreation - active	Irrigation upgrade (2,000sqm)	Irrigation	24/25	14	1100
Nunyah Avenue Reserve	PARK HOLME	Local	Play	Demolish housing and make space into Local Level Playground	Play	27/28		
				Irrigation upgrade	Irrigation	27/28		
				Open Space Development - remediate space and add landscaping	Recreation - active	27/28		
Stanley Street Reserve	GLENGOWRIE	Neighbourhood	Play	Public Toilet - work with City Property to incorporate toilet if possible	Public Toilet	26/27	13	800
Teesdale Crescent Reserve	PLYMPTON PARK	Local	Natural Landscaping area	Dog Friendly Reserve - drink fountain with dog bowl. Picnic setting, shelter and plaque as per State Government Commitment	Dog Park	25/26	5	0
Willoughby Avenue Reserve	GLENGOWRIE	Local	Play	Neighbourhood Playground	Play	27/28	13	2800
				Add drinking fountain and dog bowl. Landscaping and tree planting. May need to remove old playground and landscape area.	Recreation - active (drink fountain) Landscaping area	27/28		
				Post and rail fence removal (100m)		27/28		
				Irrigation upgrade (2,000 sqm)	Irrigation	24/25		
					Total			21,800

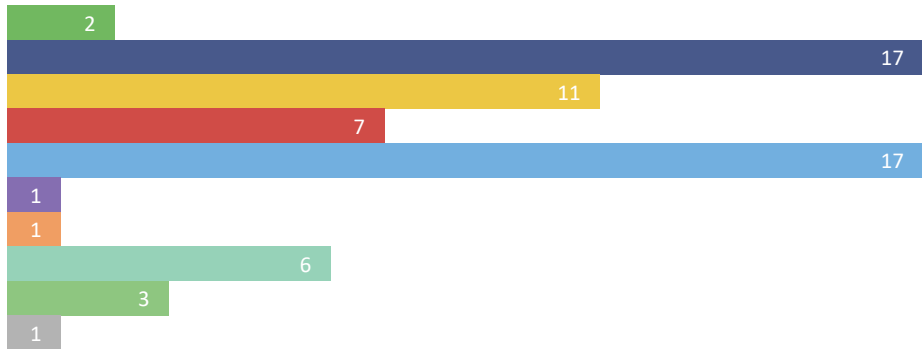
Mullawirra - Continue to maintain

Reserve Name	Suburb	Hierarchy classification	Primary classification	Continue to maintain / completed works	Irrigation Score	Current Irrigation Area (m2)
Aldridge Avenue Reserve	PLYMPTON PARK	Neighbourhood	Recreation - active	Irrigation upgrade, junior play equipment, tennis court repairs 2024	13	1100
Appleby Road Reserve	MORPHETTVILLE	Neighbourhood	Recreation - active	Playground upgrade 2019	13	2000
Breakout Creek Reserve	GLENGOWRIE	Local	Play	Pathway upgrade through linear reserve, seating and landscaping 2023. Playground upgrade 2018.	13	800
Chittleborough Reserve No 1	MORPHETTVILLE	Local	Recreation - non active	Continue to maintain	11	5300
Clifton Avenue Reserve	MORPHETTVILLE	Local	Low Level Natural Environment	Continue to maintain	0	0
Denham Avenue Reserve	MORPHETTVILLE	Local	Natural Landscaping area	Landscape upgrade 20/21	13	4000
Everest Avenue Reserve	MORPHETTVILLE	Local	Linear / Linkage	Continue to maintain	13	1500
Hendrie Street Reserve	PARK HOLME	Local	Play	Upgraded basketball court and netball ring and irrigation 21/22	14	12600
Kellett Reserve Land	MORPHETTVILLE	Local	Natural Landscaping area	Apply natural landscaping 20/21	0	0
McKellar Terrace Reserve	MORPHETTVILLE	Neighbourhood	Sport	Replaced garden bed with natural landscaping treatment and provided in fill planting to southern end 20/21. Fencing replaced 22/23	14	2000
Kellett Reserve Oval	MORPHETTVILLE	Neighbourhood	Sport	Continue to maintain	15	14100
Na Botto Reserve	MORPHETTVILLE	Local	Recreation - non active	Continue to maintain / Biodiversity Plan	5	0
O'Halloran Terrace Reserve	PARK HOLME	Local	Natural Landscaping area	Car park with dentist surgery. No further treatment needed.	0	0
Parsons Grove Reserve	PARK HOLME	Local	Recreation - non active	Continue to maintain	13	1600
Plympton Oval	PLYMPTON PARK	Neighbourhood	Sport	Add drink fountain and upgrade playground when Oval redeveloped	13	17600
Radstock Street Traffic Island	MORPHETTVILLE	Local	Natural Landscaping area	Tree planting from Tree budget.	5	0
Rosedale Avenue Reserve	MORPHETTVILLE	Local	Linear / Linkage	Continue to maintain	13	2000
South Park Holme Reserve (Woodforde)	PARK HOLME	Neighbourhood	Sport	Continue to maintain	13	600
Stradbroke / Blackler Ave Reserve	PLYMPTON PARK	Local	Natural Landscaping area	Continue to maintain	5	0
Stradbroke / Tennyson Ave Traffic Island	PLYMPTON PARK	Local	Natural Landscaping area	Continue to maintain	5	0
Stradbroke Ave / Arthur Street Traffic Island	PLYMPTON PARK	Local	Natural Landscaping area	Continue to maintain	5	0
Stradbroke Ave / Ferry Ave Corner Verge	PLYMPTON PARK	Local	Natural Landscaping area	Continue to maintain	5	0
Sturt River Linear Park		Local	Linear / Linkage	For walking and cycling plan	0	0
Sturt River Linear Park		Local	Linear / Linkage	For walking and cycling plan	0	0
Swimming Pool and Reserve	PARK HOLME	Regional	Recreation - active	Continue to maintain	14	0
						64,100

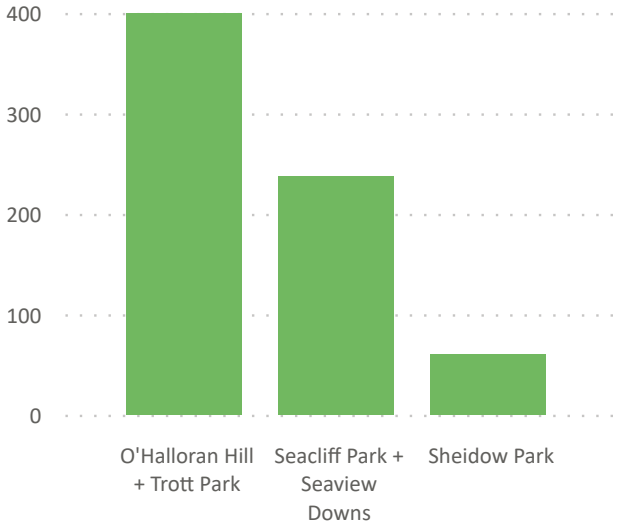


- Linear / Linkage
- Natural Landscaping area
- Play
- Recreation Active
- Recreation non-active
- Sport
- Dog Park
- Nature Conservation
- Wetland
- Community Garden

Open Space Classifications



Sqm of Open Space Per Person



Open Space

Local Neighbourhood Regional



Playgrounds

Local Neighbourhood Regional



Facilities



Open Space Spend since 2014			
Southern Hills - Open Space Spend since 2014	Activity	Year ▼	\$
Glenthorne National Park	New Playground	2023	\$2,200,000
Majors Road	Pump Track	2023	\$450,000
Hugh Johnson Blvd Reserve	Playground and Open Space Upgrade	2022	\$1,600,000
Wistow Crescent Reserve	Playground and Open Space Upgrade	2022	\$123,203
Eurelia / Elgagta Reserve	Drink Fountain	2021	\$10,000
Westall Way Reserve	Open Space Upgrade	2021	\$132,290
Brooklyn Drive Reserve	Playground and Open Space Upgrade	2020	\$133,801
Christopher Grove Reserve	Playground and Open Space Upgrade	2020	\$105,250
Hallett Close Reserve	Woodend Way and path furniture and planting	2020	\$142,662
Skipper Close Reserve	Playground and Open Space Upgrade	2020	\$105,250
Barton Drive Reserve	Shade Sail / Tree Planting	2018	\$36,643
Cadell Street Reserve	Shade Sail / Tree Planting	2018	\$39,055
Clare Avenue Reserve	Playground Upgrade	2018	\$95,250
Gully Road Reserve	Playground Upgrade and Shade Sail / Toilet	2018	\$472,150
Hessing Crescent Reserve	Court resurfacing / lights / fencing	2018	\$245,000
Reserve Street Reserve	Dog Park / Shade / Public Toilet	2018	\$500,340
Roy Lander	Shade Sail / Tree Planting	2018	\$48,870
Southbank Boulevard	Shade Sail / Tree Planting	2018	\$26,167

Southern Hills - Open Space Works

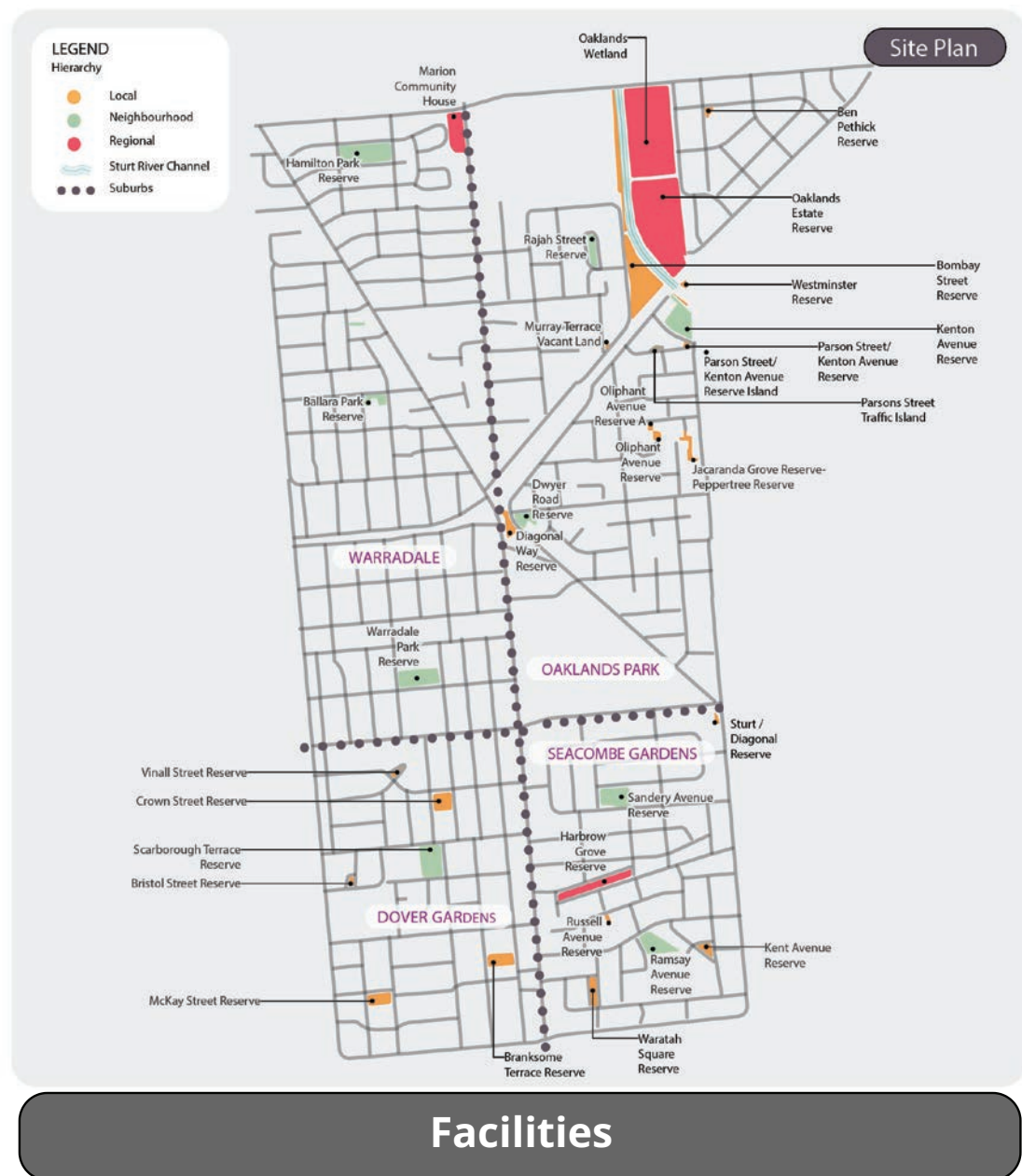
Reserve name	Suburb	Hierarchy	Primary classification	Recommended Works and Projects	Upgrade Service Level	Draft Year	Irrigation Score	Current Irrigation Area (m2)
Cadell Street Reserve	SEAVIEW DOWNS	Local	Play	Drink fountain with dog bowl, kick about goals.	Sport Goals Recreation - active (drink fountain)	29/30	14	10000
				Neighbourhood Playground.	Play	29/30		
				Fitness	Recreation - active	29/30		
Clare Avenue Reserve	SHEIDOW PARK	Local	Play	Drink fountain	Recreation - active	27/28	13	1200
				Cycling and Walking Strategy	Local Trail	27/28		
Elura Avenue Reserve	SHEIDOW PARK	Local	Recreation - non-active	Open Space Upgrade	Recreation - non active	32/33	6	0
Eurelia Road Reserve/Elgata Reserve	SHEIDOW PARK	Local	Play	Local Playground	Play	32/33	13	800
French Crescent Reserve	TROTT PARK	Local	Recreation - non active	Open Space Upgrade	Recreation - non active	33/34	7	0
Gully Road Reserve North	SEACLIFF PARK	Local	Play	Open Space Upgrades with final facilities subject to Community consultation feedback.	Recreation - active	25/26	13	7100
Gully Road Reserve South	SEACLIFF PARK	Local	Recreation - non active				10	0
					Irrigation	25/26		
Hughes Court Reserve	TROTT PARK	Local	Natural Landscaping area	Seat for school pick up waiting	Recreation - non active	27/28	0	0
Islington Drive Reserve	SHEIDOW PARK	Local	Recreation - non active	Desire line through park and around water could be formalised.	Linear / Linkage	27/28	7	0
Majors Road	O'HALLORAN HILL		Recreation - active	Junior Pump Track	Recreation - active	30/31	0	0
				Light towers for senior pump track	Recreation - active	30/31		
Matthew Street Reserve	OHALLORAN HILL	Local	Natural Landscaping area	Nature play and picnic bench.	Recreation - non active	25/26	0	0
Miners Court Reserve	SHEIDOW PARK	Local	Recreation - non active	3 v 3 basketball, netball ring, seating and landscaping.	Recreation - active	29/30	5	0
				Upgraded reserve may trigger irrigation in IDST (2,000 sqm)	Irrigation	29/30		
Mitchell Street Reserve	SEAVIEW DOWNS	Local	Recreation - non active	Dog friendly reserve. Add 3 v 3 Basketball and Netball ring and sport goals?	Recreation - active / Sport	26/27	12	3500
Nari Drive Reserve	SHEIDOW PARK	Local	Natural Landscaping area	Dog friendly reserve. Be mindful of native grasses.	Dog Park	24/25	0	0
				C&W - can we pass through private property to join reserves?	Proposed local trail			
Percival Crescent Reserve	TROTT PARK	Local	Recreation - active	Open Space Upgrade	Recreation - non active	31/32	0	0
Peter Court Reserve	OHALLORAN HILL	Local	Nature conservation	Bike repair station and drink fountain with dog bowl.	Recreation - non active	24/25	0	0
Phyllis Court Reserve	TROTT PARK	Local	Recreation - non active	Open Space Upgrade	Recreation - non active	32/33	5	0

Southern Hills - Open Space Works

Reserve Name	Suburb	Hierarchy	Primary Classification	Recommended Works and Projects	Upgrade Service Level	Draft Year	Iriga- tion Score	Current irrigation area (m2)
Reserve Street Reserve	TROTT PARK	Regional	Dog Park	Small dog park within existing dog park, lighting, irrigation	Dog Park	29/30	14	1900
				Irrigation upgrade to playground area (5,000 sqm)	Irrigation	29/30	14	6900
Roy Lander Reserve	SEAVIEW DOWNS	Neighbourhood	Recreation - active	Requires community consultation to determine open space improvements.	Recreation - active	24/25	14	3900
				Irrigation upgrade (5,000 sqm)	Irrigation	24/25		
				Neighbourhood Playground.	Play	34/35		
South Road Reserve	OHALLORAN HILL	Local	Nature Conservation	Use bridge as a focal point of reserve? HERO open space using the bridge as a focal point?	Recreation - non active	31/32	4	0
Southbank Boulevard Reserve	SHEIDOW PARK	Neighbourhood	Play	Neighbourhood Playground.	Recreation - non active	25/26	11	2000
Spinnaker Circuit Reserve - West	SHEIDOW PARK	Local	Play	Drink fountain	Recreation - active	24/25	12	0
Strutt Court Reserve	TROTT PARK	Local	Recreation - non active	Open Space Upgrade	Recreation - non active	33/34	9	0
The Cove Oval and Sports Club	HALLETT COVE	Regional	Sport	To be considered after BMX moves and within Facilities Report	Recreation - active (Shade)	26/27	15	30000
The Cove Oval and Sports Club	HALLETT COVE	Regional	Sport					
				Neighbourhood Playground	Play	26/27		
Wandana Reserve	SEAVIEW DOWNS	Local	Natural Landscaping area	Apply natural landscaping and tree planting.	Natural Lanscaping area	32/33	0	0
Young Street Reserve	SHEIDOW PARK	Local	Natural Landscaping area	Open Space Upgrade	Recreation - non active	31/32	5	0
					Total			67,300

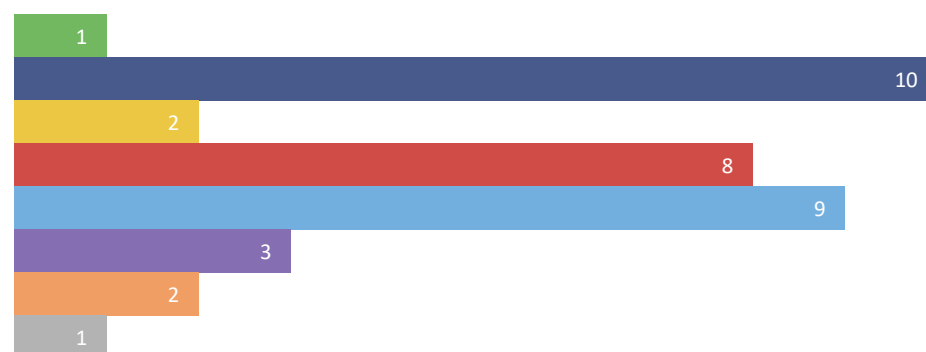
Southern Hills - Continue to maintain

Reserve Name	Suburb	Hierarchy classification	Primary classification	Continue to maintain / completed works	Irrigation Score	Current Irrigation Area (m2)
Alia Drive Reserve	SHEIDOW PARK	Local	Wetland / Watercourse / Stormwater	Continue to maintain	5	0
Barton Drive Reserve	TROTT PARK	Neighbourhood	Recreation - active	Drink fountain completed 21/22	14	4000
Bayley Circuit Reserve	TROTT PARK	Local	Natural Landscaping area	Continue to maintain	0	0
Berrima Road Reserve	SHEIDOW PARK	Local	Nature Conservation	Continue to maintain	6	0
Brooklyn Drive Reserve	SHEIDOW PARK	Local	Play	Local Playground Upgraded 20/21	13	780
Chifley Crescent Reserve	TROTT PARK	Local	Recreation - non active	Pathway to be considered in Cycling and Walking Strategy	0	0
Christopher Grove Reserve	OHALLORAN HILL	Local	Play	Local Playground Upgraded 20/21.	13	1600
Doulton Drive Reserve	TROTT PARK	Local	Recreation - non active	Renewed bench seat 2024	6	0
Enginehouse Court Reserve	SHEIDOW PARK	Local	Wetland / Watercourse / Stormwater	Continue to maintain	0	0
Eyre St Reserve	SEAVIEW DOWNS	Local	Natural Landscaping area	Continue to maintain	5	1000
Hallett Close Reserve	SHEIDOW PARK	Local	Recreation - non-active	Renewed seating, irrigation and infill garden beds completed 20/21	13	2000
Hamilton Court Reserve	SHEIDOW PARK	Local	Wetland / Watercourse / Stormwater	Continue to maintain	0	0
Hessing Crescent Reserve	TROTT PARK	Neighbourhood	Sport	Neighbourhood Playground, irrigation and Local Trail Upgrade 2024	12	1100
Heysen Drive Reserve	TROTT PARK	Local	Linear / Linkage	Continue to maintain	5	0
Hugh Johnstone Boulevard Reserve	SHEIDOW PARK	Neighbourhood	Play	Regional playground, irrigation, public toilet and open space upgrades 21/22	15	4000
Hume Street Reserve	SEAVIEW DOWNS	Local	Recreation - non active	Open Space Upgrade 21/22	8	0
Karkoo St Reserve	SEAVIEW DOWNS	Local	Natural Landscaping area	Continue to maintain	0	0
Klippel Ave Reserve	TROTT PARK	Local	Recreation - non active	Construction of Local Trail - Cycling and Walking Strategy 2024	9	0
Lander Road Reserve	TROTT PARK	Local	Recreation - non-active	Pathway to Patpa 2024	0	0
Montague Drive Reserve	SHEIDOW PARK	Local	Natural Landscaping area	Local Trail and Landscaping completed 20/21	5	0
Morford Reserve	SHEIDOW PARK	Local	Natural Landscaping area	Local Trail and Landscaping completed 20/21	0	0
Morphett Road Reserve	OHALLORAN HILL	Local	Nature conservation	Pathway to be considered in Cycling and Walking Strategy	0	0
O'Halloran Hill Recreation Park	O'HALLORAN HILL	State	Recreation - active			0
Pryor Loop Reserve	SHEIDOW PARK	Local	Natural Landscaping area	Continue to maintain	5	0
Reserve Street Reserve	TROTT PARK	Regional	Dog Park	Construction of Local Trail - Cycling and Walking Strategy 2024	14	1900
Sandy Glass Court Reserve	SHEIDOW PARK	Local	Play	Local Trail and Seating completed 20/21	13	2000
Scarvel Avenue Reserve	TROTT PARK	Local	Natural Landscaping area	Construction of Local Trail - Cycling and Walking Strategy 2024	0	0
Skipper Close Reserve	HALLETT COVE	Local	Recreation - non active	Local playground and open space upgrade 20/21	13	1100
Tyson Avenue Reserve	TROTT PARK	Local	Recreation - non active	Construction of Local Trail - Cycling and Walking Strategy 2024	11	0
West Street Reserve	SEACLIFF PARK	Local	Natural Landscaping area	Continue to maintain	0	0
West Street Reserve	SEACLIFF PARK	Local	Road Reservation	Continue to maintain	0	0
Westall Way Reserve	SHEIDOW PARK	Local	Play	Open Space Upgrade 21/22	13	400
Wistow Crescent Reserve	TROTT PARK	Local	Play	Local Playground Upgrade 21/22	12	600
						20,480

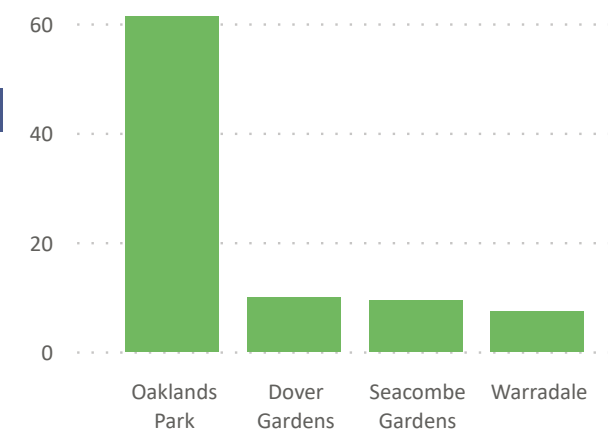


- Linear / Linkage
- Natural Landscaping area
- Play
- Recreation Active
- Recreation non-active
- Sport
- Wetland
- Community Garden

Open Space Classifications



Sqm of Open Space Per Person



Open Space

Local Neighbourhood Regional



Playgrounds

Local Neighbourhood Regional



Open Space Spend since 2014

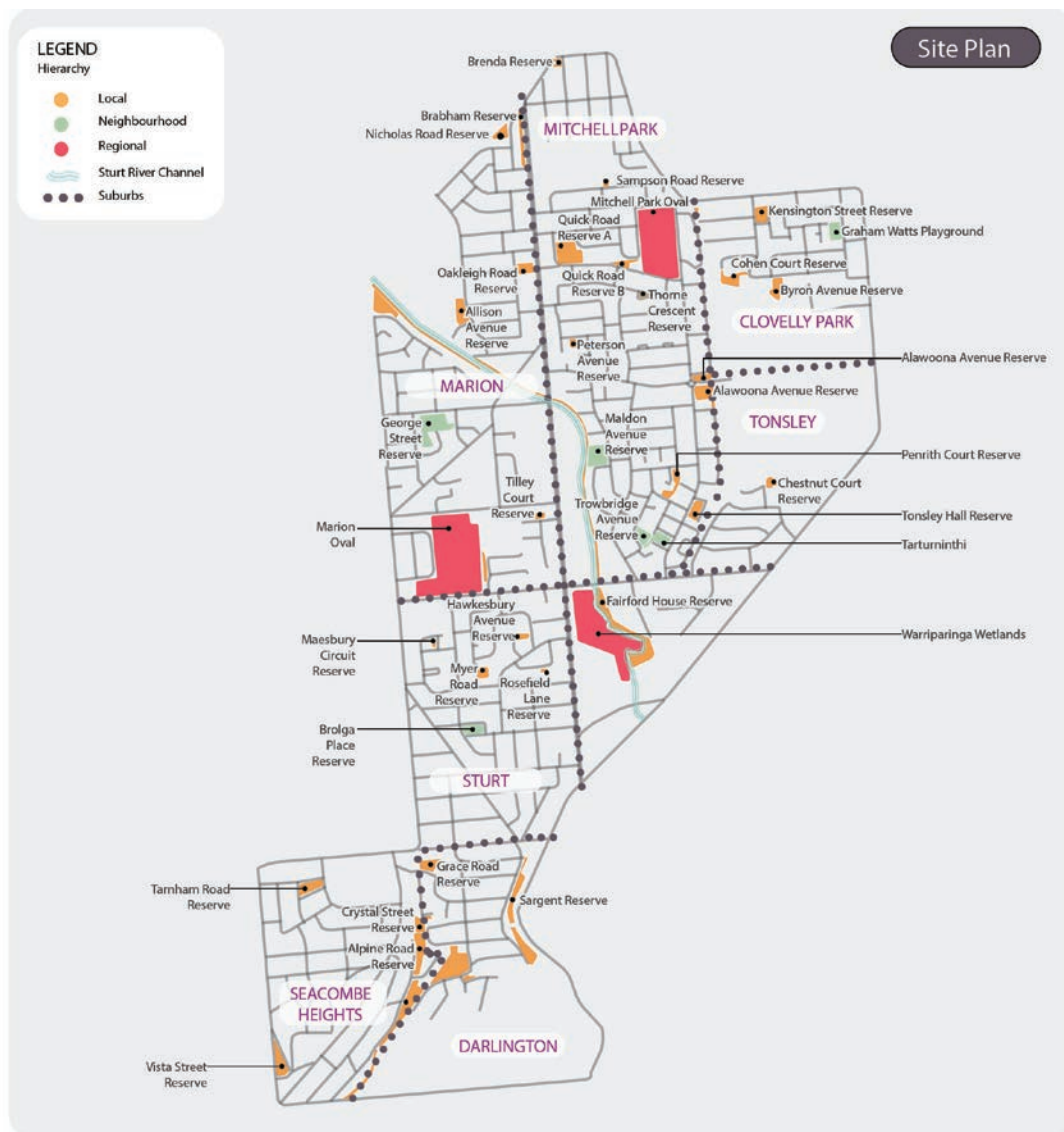
Warracowie - Open Space Spend since 2014		Activity	Year	\$
Ballara Park Reserve		Playground and Open Space Upgrade / Toilet	2023	\$506,978
Ramsay Avenue Reserve		Open Space Upgrade	2022	\$150,000
Oliphant Avenue Reserve		Drink Fountain	2020	\$10,000
Crown Street Reserve		Community court and Open Space Upgrade	2020	\$82,000
Hamilton Park Reserve		New Community Court and turf	2020	\$178,004
Dwyer Road Reserve		Playground and Open Space Upgrade	2020	\$500,000
Scarborough Terrace Reserve		Shade Sail / Tree Planting	2018	\$27,130
Harbrow Grove Reserve		Shade Sail / Tree Planting	2018	\$36,780
Warradale Park Reserve		Shade Sail / Tree Planting / Tennis redevelopment	2018	\$590,700
Oaklands Road Estate		Open Space and Playground Upgrade	2018	\$750,000
Oaklands Recreation Plaza		Open Space Upgrade	2018	\$1,650,000
Warradale Park Reserve		Playground Upgrade	2014	\$225,000
Rajah Street Reserve		Playground Upgrade	2014	\$262,000

Warracowie - Open Space Works

Reserve Name	Suburb	Hierarchy	Primary classification	Recommended Works and Projects	Upgrade Service Level	Draft Year	Irrigation Score	Current Irrigation Area (m2)
Ballara Park Reserve	WARRADALE	Local		Toilet Wrap	Play	25/26	14	900
Ben Pethick Reserve	MARION	Local	Play	Irrigation Upgrade (add to Oaklands Water 1,200sqm)	Irrigation	24/25	14	2300
Bombay Street Reserve	OAKLANDS PARK	Local	Linear / Linkage	Work with Renewal SA to develop open space.			13	5000
Branksome Terrace Reserve	DOVER GARDENS	Local	Recreation - non-active	Dog friendly reserve - drink fountain with dog bowl, seating.	Dog Park	25/26	10	0
Bristol Street Reserve	DOVER GARDENS	Local	Recreation - non-active	Open Space Upgrade	Recreation - non active	33/34	9	0
Harbrow Grove Reserve	SEACOMBE GARDENS	Regional	Recreation - active	Regional Playground Upgrade (grant funding to be sought for half)	Play	34/35	15	2800
				Fence upgrade (paint)	Recreation - active			
				Irrigation upgrade (5,000 sqm)	Irrigation			
Jacaranda Grove Reserve - Peppertree Reserve	OAKLANDS PARK	Local	Recreation - non active	Increased tree planting, tables and seating. Fencing	Recreation - non active	24/25	11	2500
				Irrigation upgrade (3,000 sqm)	Irrigation	24/25		
Kent Avenue Reserve	WARRADALE	Local	Natural Landscape area	Open Space Upgrade	Recreation - non active	30/31	8	0
Kenton Avenue Reserve	OAKLANDS PARK	Neighbourhood	Recreation - active	Replace and renew fitness equipment	Recreation - active	27/28	13	6500
Marion Community House	WARRADALE	Local	Recreation - non active	Open Space Upgrade	Recreation - non active	29/30	13	2500
McKay Street Reserve	DOVER GARDENS	Local	Play	Drink fountain and Local Playground	Recreation - active	28/29	13	1300
				Remove chain and post fence (180m)		28/29		
				Irrigation Upgrade (2,000 sqm)	Irrigation	28/29		
Oliphant Avenue Reserves	OAKLANDS PARK	Local	Recreation - non active	Develop the back block for recreation - non active. Native turf and plantings, seating etc. Pathway	Recreation - non active	27/28	11	500
				Additional Pathway works to access Community Garden and possible expansion for community garden	Community Garden	27/28		
				Irrigation upgrade (1,000 sqm)	Irrigation (small)	27/28		
Ramsay Avenue Reserve	SEACOMBE GARDENS	Neighbourhood	Recreation - active	Local Playground Upgrade	Play	33/34	13	2900
Sandery Avenue Reserve	SEACOMBE GARDENS	Neighbourhood	Recreation - active	Drink fountain Replace chain mesh fence and add bottom rail to tennis court. Add another basketball ring to heavily used court. Fencing	Recreation - active (drink fountain) Sport Fencing	30/31	14	2800
				Neighbourhood Playground and Fitness.	Play	30/31		
				Irrigation upgrade (5,000 sqm)	Irrigation	30/31		
Scarborough Terrace Reserve	DOVER GARDENS	Neighbourhood	Recreation - active	Neighbourhood Playground Replace tubular fencing and post and rail with other fencing (140m)	Play	25/26	13	8400
				Fitness	Recreation (active)	25/26		
Warradale Park Reserve	WARRADALE	Neighbourhood	Sport	Public Toilet and landscaping	Public Toilet	25/26	13	4600
					Total			43,000

Warracowie - Continue to maintain

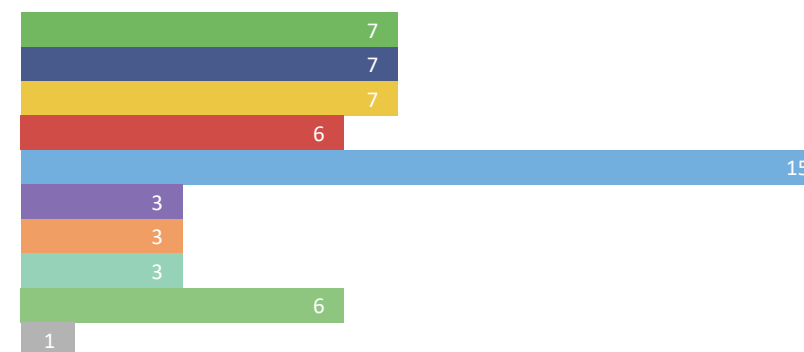
Reserve Name	Suburb	Hierarchy	Primary classification	Continue to maintain / completed works	Irrigation Score	Current Irrigation Area (m2)
Chambers Street Reserve	MARION	Local	Natural Landscaping area	Continue to maintain	0	0
Crown Street Reserve	DOVER GARDENS	Local	Recreation - non active	Sport facility upgrade 20/21	12	
Diagonal Way Reserve (opp Dwyer)	OAKLANDS PARK	Local	Natural Landscaping area	Open Space Upgrade 20/21	0	0
Dwyer Road Reserve	OAKLANDS PARK	Neighbourhood	Recreation - active	Playground upgrade 21/22.	13	0
Hamilton Park Reserve	WARRADALE	Neighbourhood	Recreation - active	Neighbourhood playground and open space upgrade 2024. Multi use court and toilet 2020.	15	10000
Minchinbury Tce Road Reserve (lawn outside Marion station)	MARION	Local	Linear / Linkage	Continue to maintain	0	0
Murray Tce Vacant Land	OAKLANDS PARK	Local	Natural Landscaping area	Continue to maintain	0	0
Oaklands Recreation Plaza	OAKLANDS PARK	Regional	Wetland / Watercourse / Storm-water	Additional skate infrastructure 21/22	15	9100
Oaklands Road Estate	OAKLANDS PARK	Regional	Recreation - active	Playground Upgrade 18/19	17	23400
Oilphant Avenue Reserve (Sturt Linear Park)	OAKLANDS PARK	Local	Recreation - active	Continue to maintain	13	3900
Parsons St / Kenton Ave Reserve	OAKLANDS PARK	Local	Natural Landscaping area	Continue to maintain	0	0
Parsons St / Kenton Ave Reserve Island	OAKLANDS PARK	Local	Natural Landscaping area	Continue to maintain	0	0
Parsons St Traffic Island	OAKLANDS PARK	Local	Natural Landscaping area	Continue to maintain	5	0
Rajah Street Reserve	OAKLANDS PARK	Neighbourhood	Recreation - active	Continue to maintain	13	800
Russell Avenue Reserve	SEACOMBE GARDENS	Local	Natural Landscaping area	Continue to maintain / Biodiversity Plan	0	0
Sturt/ Diagonal Reserve (verge opp council offices)	SEACOMBE GARDENS	Local	Recreation - non active	Continue to maintain	6	0
Vinall Street Reserve	DOVER GARDENS	Local	Natural Landscaping area	Open Space upgrades 22/23	5	0
Waratah Square Reserve	SEACOMBE GARDENS	Local	Recreation - non active	Continue to maintain	10	2000
						49,200



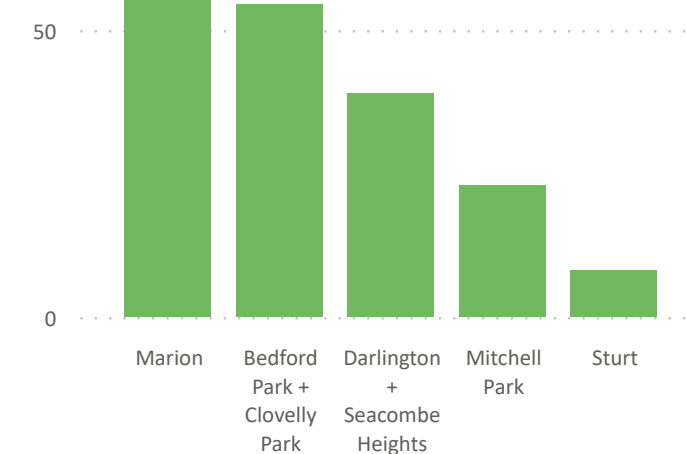
Site Plan

- Linear / Linkage
- Natural Landscaping area
- Play
- Recreation Active
- Recreation non-active
- Sport
- Wetland
- Nature Conservation
- Cultural / Heritage
- Community Garden

Open Space Classifications

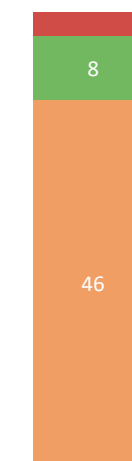


Sqm of Open Space Per Person



Open Space

- Local
- Neighbourhood
- Regional

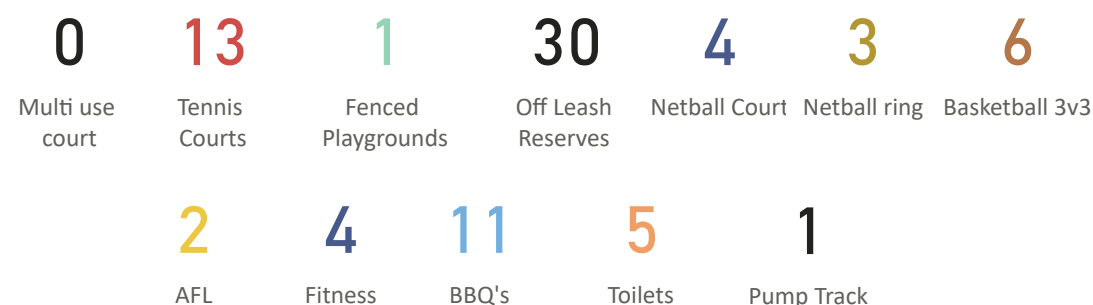


Playgrounds

- Local
- Neighbourhood
- Regional



Facilities



Open Space Spend since 2014

Warriparinga - Open Space Spend since 2014	Activity	Year	\$
Vista Street Reserve	Art / Seating	2023	\$40,000
Mitchell Park Oval	Irrigation renewal	2023	\$100,000
Maldon Avenue Reserve	Public Toilet	2023	\$180,000
Brolga Place Reserve	Open Space Upgrade	2022	\$65,000
Oakleigh Road Reserve	Pathway	2022	\$35,000
Peterson Avenue Reserve	Playground and Open Space Upgrade	2022	\$136,182
Myer Road Reserve	Open Space Upgrade	2021	\$25,000
George Street Reserve	Playground and Open Space Upgrade	2021	\$622,640
Alpine / Mostyn Road Reserve	Playground and Open Space Upgrade	2020	\$488,475
Marion Tennis Club	Court lighting	2019	\$90,000
Mitchell Park Oval	Playground Upgrade and Shade Sail	2019	\$275,000
Brolga Place Reserve	Shade Sail / Tree Planting	2018	\$31,100
Maldon Avenue Reserve	Tree planting	2018	\$5,500

Warriparinga - Open Space Works

Reserve Name	Suburb	Hierarchy	Primary classification	Recommended works and projects	Upgrade Service Level	Draft year	Irrigation Score	Current Irrigation Area (m2)
Alison Avenue Reserve	MARION	Local	Play	Sports goals. Remove Post and rail fencing	Sport Fencing	28/29	13	4100
				Local Playground. Consult with community around preferred facilities and location.	Play	28/29		
				Irrigation (2,000sqm)	Irrigation	28/29		
Brolga Place Reserve	STURT	Neighbourhood	Play	Neighbourhood Playground (irrigation upgrade not required)	Play	32/33	14	1600
				Fencing removal (300m)		32/33		
Byron Avenue Reserve	CLOVELLY PARK	Local	Natural Landscaping area	Pathway through reserve and fencing upgrade	Natural Landscaping area	24/25	5	0
Chestnut Court Reserve	TONSLEY	Local	Natural Landscaping area	Investigate the future of this Reserve in conjunction with Ash Avenue Reserve			9	0
Graham Watts Reserve (Cosgrove Hall)	CLOVELLY PARK	Neighbourhood	Recreation - active	Drink fountain. BBQ Fencing	Recreation - active (Drink fountain) , Fencing, Pathway	24/25	14	2400
				Local Playground	Play	24/25		
				Irrigation upgrade (2,000 sqm)	Irrigation	24/25		
				Public toilet installation date may change subject to building upgrade	Public Toilet	28/29		
Grace Road Land	DARLINGTON	Local	Recreation - active	Open Space Upgrade	Recreation - non active	27/28	6	0
Jasmine Ave Reserve (next to marion oval)	MARION	Local	Recreation - non active	Pathway to oval - mulching around trees.	Natural Landscaping area	26/27	13	1000
Kensington Street Reserve	CLOVELLY PARK	Local	Recreation - non - active	Open Space Upgrade	Recreation - non active	29/30	10	0
Maesbury Circuit Reserve	STURT	Local	Recreation - non active	Irrigation and re - grassing (1,000sqm)	Irrigation and re- grassing	25/26	8	900
Maldon Avenue Reserve	MITCHELL PARK	Neighbourhood	Recreation - active	Toilet Wrap	Recreation - non active	24/25	15	5200
Marion Oval	MARION	Regional	Recreation - active	Neighbourhood Playground to align with other works on site.	Play	26/27	14	51000
Myer Road Reserve (Travers)	STURT	Local	Linear / Linkage	Upgrade reserve with resident feedback 25/26 Fencing	Recreation - non active	28/29	8	0
				Irrigation upgrade (2,000 sqm)	Irrigation	28/29		
Nicholas Road Reserve	MARION	Local	Nature conservation	Apply natural landscaping, seating, nature play. Consider approaching church to develop basketball at their property.	Natural Landscaping area	27/28	5	0
Penrith Court Reserve	MITCHELL PARK	Local	Recreation - active	Irrigation upgrade (2,000 sqm)	Irrigation (additional to cover landscaped area)	25/26	12	2200
				Open Space Upgrade.	Recreation - non active	25/26		
Quick Road Reserve	MITCHELL PARK	Local	Recreation - non active	New furniture and seating. Drink fountain.	Recreation - active	24/25	14	12000
Sampson Road Reserve	MITCHELL PARK	Local	Recreation - non active	In conjunction with Civil, formalise pathways to school entrance and add seating, planting to screen fences. Fencing	Linear / Linkage	24/25	0	0
Tonsley Hall Reserve	MITCHELL PARK	Local	Recreation - non active	Open Space Upgrade	Recreation - non active	29/30	6	0
					Total			80,400

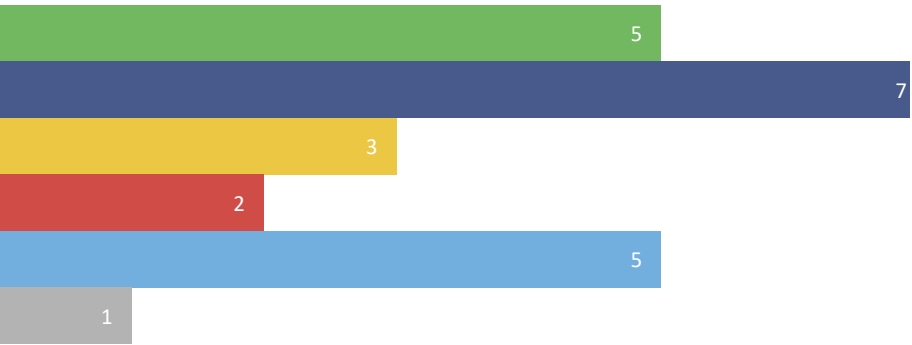
Warriparinga - Continue to maintain

Reserve Name	Suburb	Hierarchy	Primary classification	Continue to maintain / completed works	Irrigation Score	Current Irrigation Area (m2)
Alawoona Avenue Reserves	MITCHELL PARK	Local	Recreation - non active	Open Space Upgrade 2024	5	0
Alpine Road Reserve	SEACOMBE HEIGHTS	Local	Play	Neighbourhood Playground, Pathways and Irrigation upgraded 19/20.	13	1900
Ash Avenue Reserve	TONSLEY	Local	Recreation - non active	Currently leased from Government to replace Chestnut Court.	0	0
Brabham Straight	MARION	Local	Natural Landscaping area	Continue to maintain	0	0
Brenda Street Reserve	MITCHELL PARK	Local	Natural Landscaping area	Continue to maintain / Biodiversity Plan	0	0
Cohen Court Reserve	CLOVELLY PARK	Local	Play	Neighbourhood Playground and Open Space Upgrade (In partnership) 2024	12	2300
Crystal St Reserve (adjoining Alpine)	SEACOMBE HEIGHTS	Local	Recreation - non active	See Alpine development		0
Dana Court (adjoining Alpine)	SEACOMBE HEIGHTS	Local	Natural Landscaping area		0	
Fairford House Reserve	BEDFORD PARK	Local	Cultural / heritage	See Warriparinga Wetlands		
George Street Reserve	MARION	Neighbourhood	Recreation - active	Neighbourhood playground, community court and irrigation upgrade 20/21	15	6000
Hawkesbury Avenue Reserve	STURT	Local	Recreation - non active	Local Playground and Open Space Upgrade 2024	14	900
Market St Square	MARION	Local	Cultural / heritage	Continue to maintain	10	200
Mitchell Park Oval/Reserve	MITCHELL PARK	Regional	Sport	Neighbourhood Playground, community court and irrigation upgrade 21/22	16	45700
Mostyn Road Reserve (Balconies)	DARLINGTON	Local	Recreation - non active	Open Space Upgrade 19/20	13	3000
Nathan Court Reserve	SEACOMBE HEIGHTS	Local	Recreation - non active	Continue to maintain	0	0
Oakleigh Road Reserve	MARION	Local	Recreation - non active	Pathway upgrade 21/22	13	4300
Peterson Avenue Reserve	MITCHELL PARK	Local	Play	Local playground and irrigation upgrade 21/22	14	800
Rosefield Lane Reserve	STURT	Local	Recreation - non active	Upgrade path and new plantings 2024	0	0
Sargent Reserve (alongside Southern Expressway)	DARLINGTON	Local	Linear / Linkage	Continue to maintain	0	0
Sturt River Linear Park		Local	Linear / Linkage	Continue to maintain		
Tarnham Road Reserve	SEACOMBE HEIGHTS	Local	Sport	Local playground and court upgrade 22/23	14	760
Tarturninithi / Trowbridge Reserve	MITCHELL PARK	Neighbourhood	Wetland / Watercourse / Stormwater	Local Playground / Open Space and Pathway upgrade	13	7100
Thorne Crescent Reserve	MITCHELL PARK	Local	Natural Landscaping area	Continue to maintain	6	0
Tilley Court Reserve	MARION	Local	Play	Continue to maintain	13	900
Tjirbruki Gateway	BEDFORD PARK	Local	Cultural / heritage	See Warriparinga Wetlands		
Vista Street Reserve	SEACOMBE HEIGHTS	Local	Recreation - non active	Art and landscaping 22/23	7	0
Warriparinga Wetlands	BEDFORD PARK	Neighbourhood	Wetland / Watercourse / Stormwater	Open Space Upgrade 22/23	15	14500
						71,960

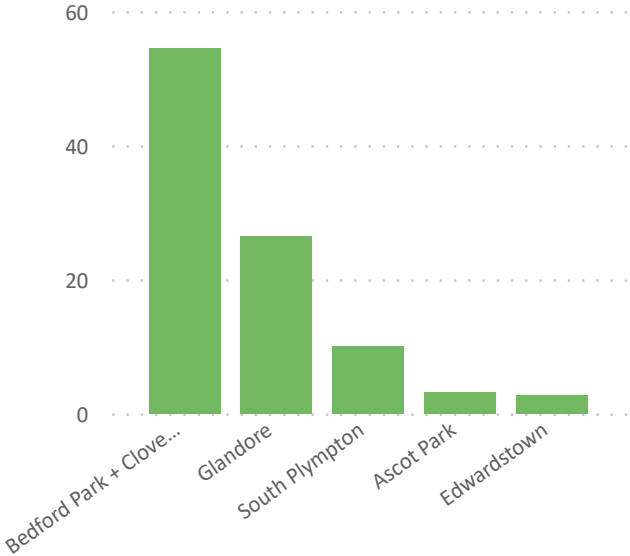


- Natural Landscaping area
- Play
- Recreation Active
- Recreation non-active
- Sport
- Community Garden

Open Space Classifications



Sqm of Open Space Per Person



Open Space Spend since 2014

Woodlands - Open Space	Activity	Year	\$
Edwardstown Memorial Oval	Public Toilet	2023	\$180,000
Rosslyn Street Reserve	Open Space minor upgrade	2023	\$35,000
Terra Avenue Reserve	Open Space minor upgrade	2023	\$20,000
Weaver Street Reserve	Playground and Open Space Upgrade	2023	\$572,689
Yapinga Street Reserve	New equipment	2022	\$20,000
Glandore Commuity Centre	Playground and Open Space Upgrade	2021	\$526,723
Yanyarrie Avenue Reserve	Playground and Open Space Upgrade	2021	\$359,900
The Crescent	Playground and Open Space Upgrade	2020	\$125,250
York Avenue Reserve	Court resurfacing / lighting/ drink fountain	2020	\$106,500
First Avenue Reserve	Playground Upgrade	2019	\$95,250
Glandore Oval	Court resurfacing / fencing / equipment	2019	\$130,000
Jervois Street Reserve	Playground / Shade and Shelter	2018	\$1,926,672
Rosslyn Street Reserve	Shade Sail / Tree Planting	2018	\$28,000
Sixth Avenue Reserve	Playground Upgrade and Shade Sail	2018	\$205,695
Edwardstown Memorial Oval	Playground and Open Space Upgrade	2015	\$473,000

Open Space

- Local
- Neighbourhood
- Regional




Playgrounds

- Local
- Neighbourhood
- Regional



Facilities



Woodlands - Open Space Works

Reserve Name	Suburb	Hierarchy	Primary Classification	Recommended Works and Projects	Upgrade Service Level	Draft Year	Irriga- tion Score	Current Irriga- tion Area (m2)
Daws Road Reserve	ASCOT PARK	Local	Natural Landscaping area	Apply natural landscaping	Natural Landscaping area	25/26	0	0
Dumbarton Ave Reserve	EDWARDSTOWN	Local	Play	Local Playground	Play	31/32	14	2900
				Tubular fence removal and replacement (140m)		31/32		
				Irrigation upgrade (3,000 sqm)	Irrigation	31/32		
Edwardstown Memorial Oval	SOUTH PLYMPTON	Regional	Sport	Toilet Wrap	Sport	24/25	15	19000
Glandore Oval		Neighbourhood	Sport	Neighbourhood Playground	Play	34/35	15	19000
Rosslyn Street Reserve	CLOVELLY PARK	Neighbourhood	Recreation - active	Neighbourhood Playground (irrigation upgrade not required)	Play	33/34	14	6900
Weaver Street Reserve	EDWARDSTOWN	Neighbourhood	Sport	Shelter over picnic area	Recreation - active	27/28	13	983
					Total			48,783

Woodlands - Continue to maintain

Reserve Name	Suburb	Hierarchy	Primary Classification	Continue to maintain / completed works	Irrigation Score	Current Irrigation Area (m2)
Audrey Street Reserve	ASCOT PARK	Local	Play	Continue to maintain	14	800
Glandore Community Centre	GLANDORE	Neighbourhood	Recreation - active	Neighbourhood Playground, Irrigation and Sport Upgrade 20/21	15	11000
Castle Place Reserve	SOUTH PLYMPTON	Local	Natural Landscaping area	Traffic Island - leave as is.	6	0
First Ave Reserve	ASCOT PARK	Local	Play	Upgrade 18/19 - nothing further required.	13	1000
Jervois Street Reserve	SOUTH PLYMPTON	Neighbourhood	Play	Continue to maintain	16	2900
Marion Road Triangle NE of Railway Bridge	ASCOT PARK	Local	Recreation - non active	Continue to maintain	0	0
Joan Herraman Reserve	ASCOT PARK	Local	Play	Continue to maintain	14	680
Raglan Avenue Reserve	Edwardstown	Local	Sport	Wait for an outcome of use.	5	0
Terra Avenue Reserve	MITCHELL PARK	Local	Recreation - non active	Open Space Upgrade 22/23	5	1000
The Crescent Reserve	EDWARDSTOWN	Local	Play	Local playground upgrade 18/19	14	1500
Wallira Avenue Reserve	SOUTH PLYMPTON	Local	Natural Landscaping area	Continue to maintain	5	0
Wright Street Reserve	EDWARDSTOWN	Local	Natural Landscaping area	Continue to maintain / Biodiversity Plan	0	0
Yanyarrie Avenue Reserve	EDWARDSTOWN	Neighbourhood	Recreation - active	Neighbourhood Playground Upgrade 20/21	13	550
Yapinga Street Reserve	SOUTH PLYMPTON	Local	Play	Junior equipment added 21/22	14	200
Yapinga Street Traffic Island	SOUTH PLYMPTON	Local	Natural Landscaping area	Continue to maintain	0	0
York Avenue Reserve	CLOVELLY PARK	Neighbourhood	Sport	Drink fountain added 21/22	13	900
						20,530